



SEA/STAT


PRINCIPLES OF SEASTAT

- 1. Accurate and Timely Information**
Know what is happening.
- 2. Effective Tactics**
Have a plan.
- 3. Rapid Deployment**
Do it quickly.
- 4. Relentless Follow-up and Assessment**
If it works, do more. If not, do something else.


CRIME REDUCTION STRATEGIES

Focus on:

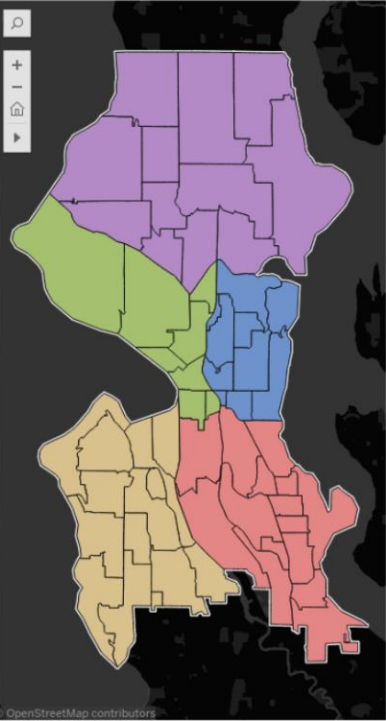
- Problem Locations*
- Prolific Offenders*
- Repeat and Vulnerable Victims*



PUBLIC CRIME DASHBOARD UPDATE


DATA-DRIVEN

Year: 2017 | Precinct: (All) | Neighborhood: (All) | Crime Group: (All) | Crime Category: (All) | Crime Description: (All)



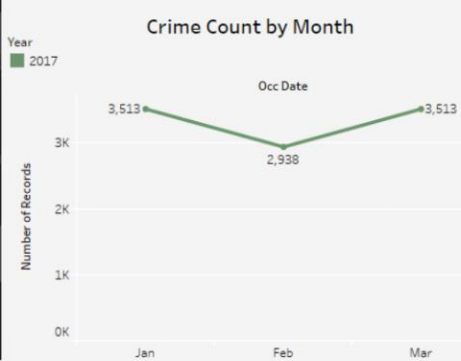
OpenStreetMap contributors

Precinct(s): All MCPP(s): All
Crime Category: All Crime Description: All

Crime Group	Crime Category	2017			Grand Total
		Jan	Feb	Mar	
Person Crime	Homicide	2			2
	Rape	21	13	20	54
	Robbery	112	113	139	364
	Aggravated Assault	172	157	194	523
	Total	307	283	353	943
Property Crime	Arson	10	20	9	39
	Burglary	658	523	623	1,804
	Larceny-Theft	2,241	1,838	2,238	6,317
	Motor Vehicle Theft	297	274	290	861
	Total	3,206	2,655	3,160	9,021
Grand Total	3,513	2,938	3,513	9,964	


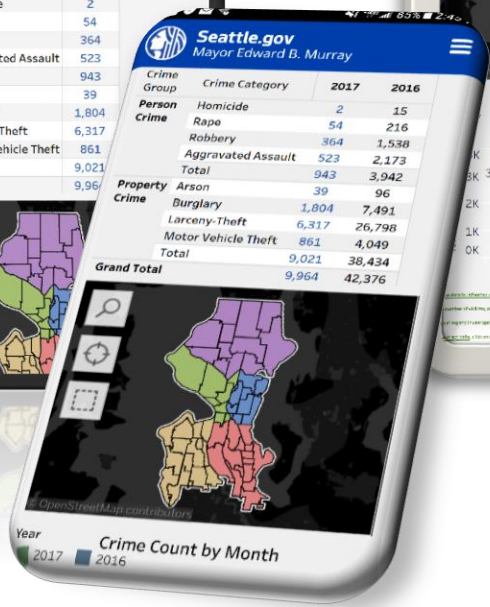
Crime Count by Month

Year: 2017



Year	Jan	Feb	Mar
2017	3,513	2,938	3,513

Crime data is refreshed on a monthly basis. Crime counts are based on the primary offense within a single incident, and do not represent the number of victims, or associated offenses within an incident (See methodology). Crime data is dynamic and will change based on reporting and investigative updates.
[Extract data](#), click on a data field and select view data, or select download at the bottom of the page.
 *Scroll at the bottom of the page to go back to default view

Crime Group	Crime Category	2017	2016
Person Crime	Homicide	2	15
	Rape	54	216
	Robbery	364	1,538
	Aggravated Assault	523	2,173
	Total	943	3,942
Property Crime	Arson	39	96
	Burglary	1,804	7,491
	Larceny-Theft	6,317	26,798
	Motor Vehicle Theft	861	4,049
	Total	9,021	38,434
Grand Total	9,964	42,376	



CITYWIDE MAJOR CRIME YTD



SeaStat Crime Dashboard

Crime counts are based on the primary offense within a single incident, and do not represent the number of victims, or associated offenses within an incident. Crime data is dynamic and will change based on reporting and investigative updates.

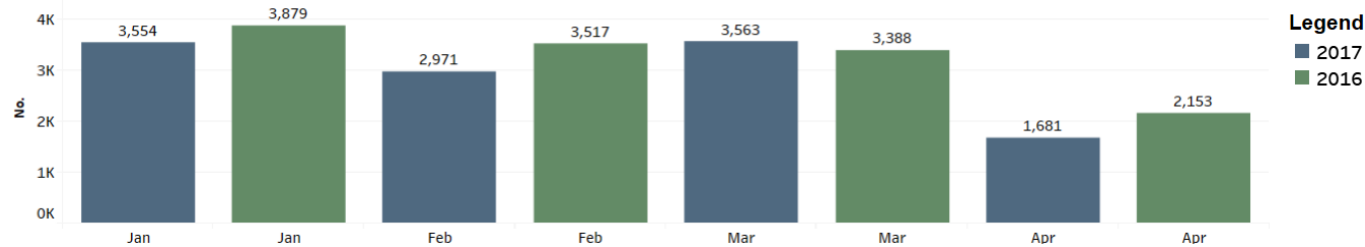
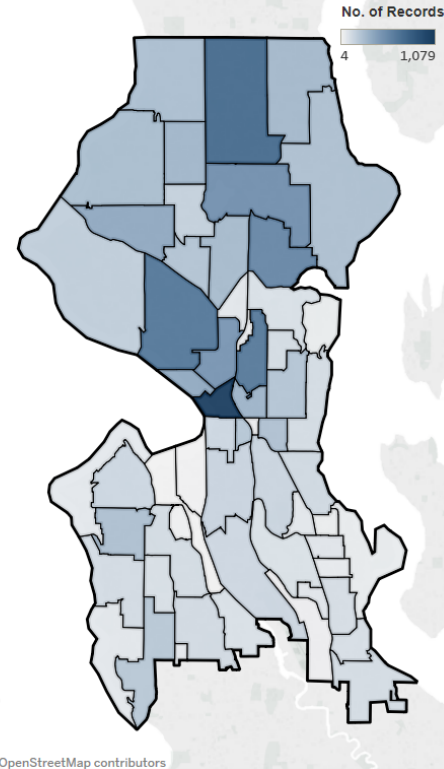


PRECINCT (All) |
 SECTOR (All) |
 BEAT (All) |
 NEIGHBORHOOD (All) |
 CRIME GROUP (Multiple values) |
 CRIME CATEGORY (All) |
 CRIME SUBCATEGORY (All) |
 CRIME DESCRIPTION (All)

Precinct: All MCPP: All Crime Group: PERSON & PROPERTY Crime Category: All

Last Update: 4/19/2017 8:52:58 AM Reports in Transcription: 212

CRIME GROUP	CRIME CATEGORY	YTD 2017	YTD 2016	YTD Amt. Change	YTD % Change	5YR AVG	RANGE MIN	RANGE MAX
PERSON	HOMICIDE	3	10	-7	-70%	7	4	10
	SEX OFFENSE	204	229	-25	-11%	196	177	215
	ROBBERY	448	452	-4	-1%	431	399	463
	AGGRAVATED ASSAULT	424	421	3	1%	351	301	402
	AGGRAVATED ASSAULT-DV	203	183	20	11%	186	168	203
	Total	1,282	1,295	-13	-1%	1,171	1,019	1,323
PROPERTY	ARSON	46	19	27	142%	21	17	24
	BURGLARY-RESIDENTIAL	1,419	1,595	-176	-11%	1,481	1,353	1,610
	BURGLARY-COMMERCIAL	696	756	-60	-8%	574	463	685
	LARCENY-THEFT	3,163	3,494	-331	-9%	3,487	3,326	3,648
	CAR PROWL	4,167	4,557	-390	-9%	3,924	3,258	4,591
	MOTOR VEHICLE THEFT	996	1,221	-225	-18%	1,198	992	1,405
	Total	10,487	11,642	-1,155	-10%	10,685	9,193	12,178
Grand Total		11,769	12,937	-1,168	-9%	11,857	10,511	13,202



CITYWIDE MAJOR CRIME 28 DAY



SeaStat Crime Dashboard

Crime counts are based on the primary offense within a single incident, and do not represent the number of victims, or associated offenses within an incident. Crime data is dynamic and will change based on reporting and investigative updates.



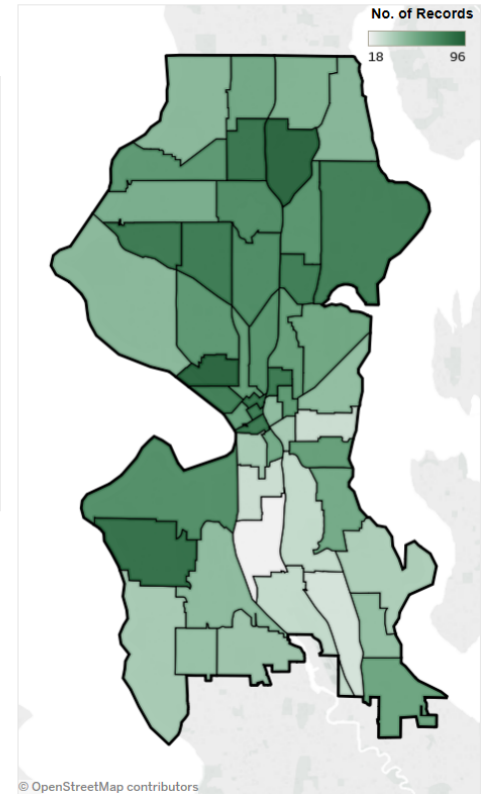
Time Frame 3/19/2017 4/15/2017
 PRECINCT (All)
 SECTOR (All)
 BEAT (All)
 NEIGHBORHOOD (All)
 CRIME GROUP (Multiple values)
 CRIME CATEGORY (All)
 CRIME SUBCATEGORY (All)
 CRIME DESCRIPTION (All)



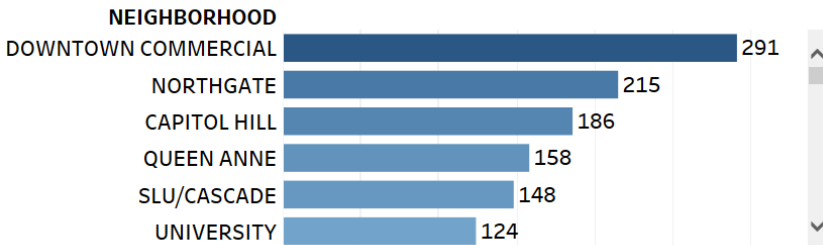
Precinct: All MCPP: All Crime Group: PERSON & PROPERTY Crime Category: All

Last Update: 4/19/2017 8:52:58 AM Reports in Transcription: 212

CRIME GROUP	CRIME CATEGORY	03/19	03/26	04/02	04/09	Grand Total
PERSON	HOMICIDE				1	1
	SEX OFFENSE	14	20	10	10	54
	ROBBERY	30	29	37	29	125
	AGGRAVATED ASSAULT	28	35	27	20	110
	AGGRAVATED ASSAULT-DV	12	17	17	9	55
	Total	84	101	91	69	345
PROPERTY	ARSON	2	3		4	9
	BURGLARY-RESIDENTIAL	103	87	105	93	388
	BURGLARY-COMMERCIAL	52	47	34	51	184
	LARCENY-THEFT	216	205	191	162	774
	CAR PROWL	310	344	257	277	1,188
	MOTOR VEHICLE THEFT	73	62	47	55	237
	Total	756	748	634	642	2,780
Grand Total	840	849	725	711	3,125	



© OpenStreetMap contributors



CITYWIDE SHOTS FIRED YTD



DATA-DRIVEN

SeaStat Shots Fired Dashboard

Last Update: 4/17/17

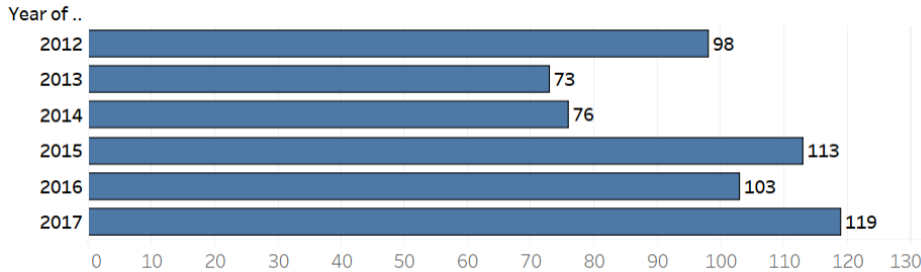
Shots Fired include injury and non-injury firearm-related incidents. Shootings are firearm-related incidents that resulted in injury or death. Self-inflicted and officer-involved shootings are not included. Report inception: 2012.



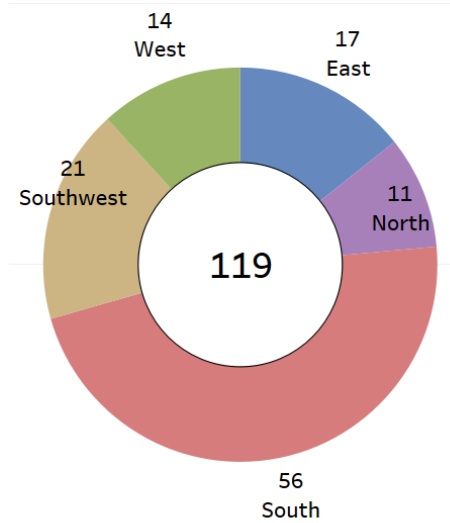
Year: 2017 | Precinct: (All) | Beat: (All)

Shots Fired Report

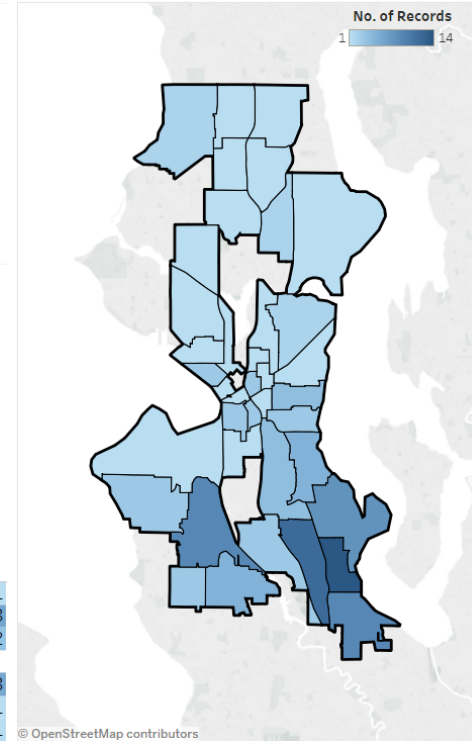
Shots Fired YTD



Shots Fired by Precinct



Citywide Shots Fired by Beat



Shootings YTD

